Kanton Uri

KANTON URI

Bachverlauf Riemenstaldnerbach

Übersichtsplan

Abschnitt 3: Oberlauf

Situation 1:1’500

N

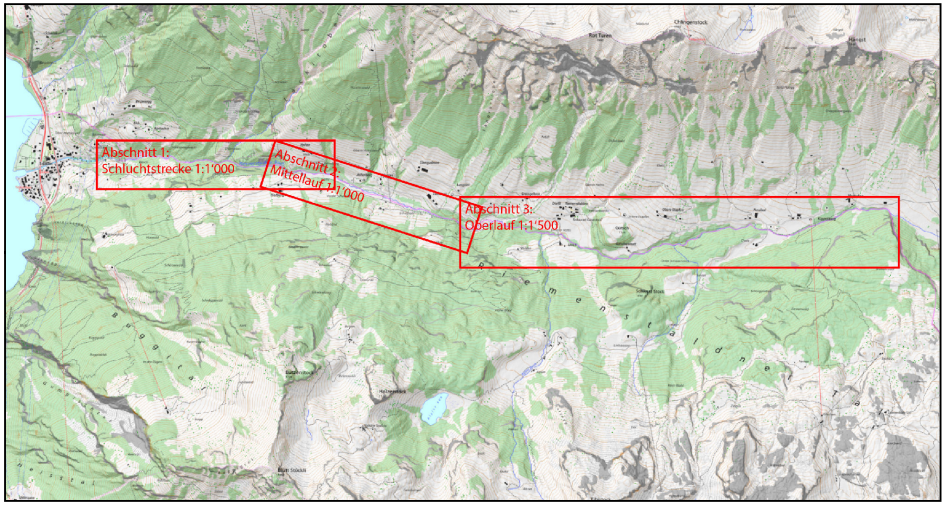

Abschnitt 1:
Schluchtstrecke 1:1’000
Abschnitt 2:
Mittellauf 1:1’000
Abschnitt 3:
Oberlauf 1:1’500

Format:	210 x 30	Plan-Nr:	3
Bearbeitung:	FKe	Freigabe:	KFr
Projektnr.:	34.02.1217.0012	Datum:	10.01.2020
Rev:			

Acht Grad Ost AG
Niederlassung Altdorf

Neuland 11
6460 Altdorf

T 043/500 43 00
F 043/500 43 49

altdorf@achtgradost.ch
www.achtgradost.ch

acht grad ost

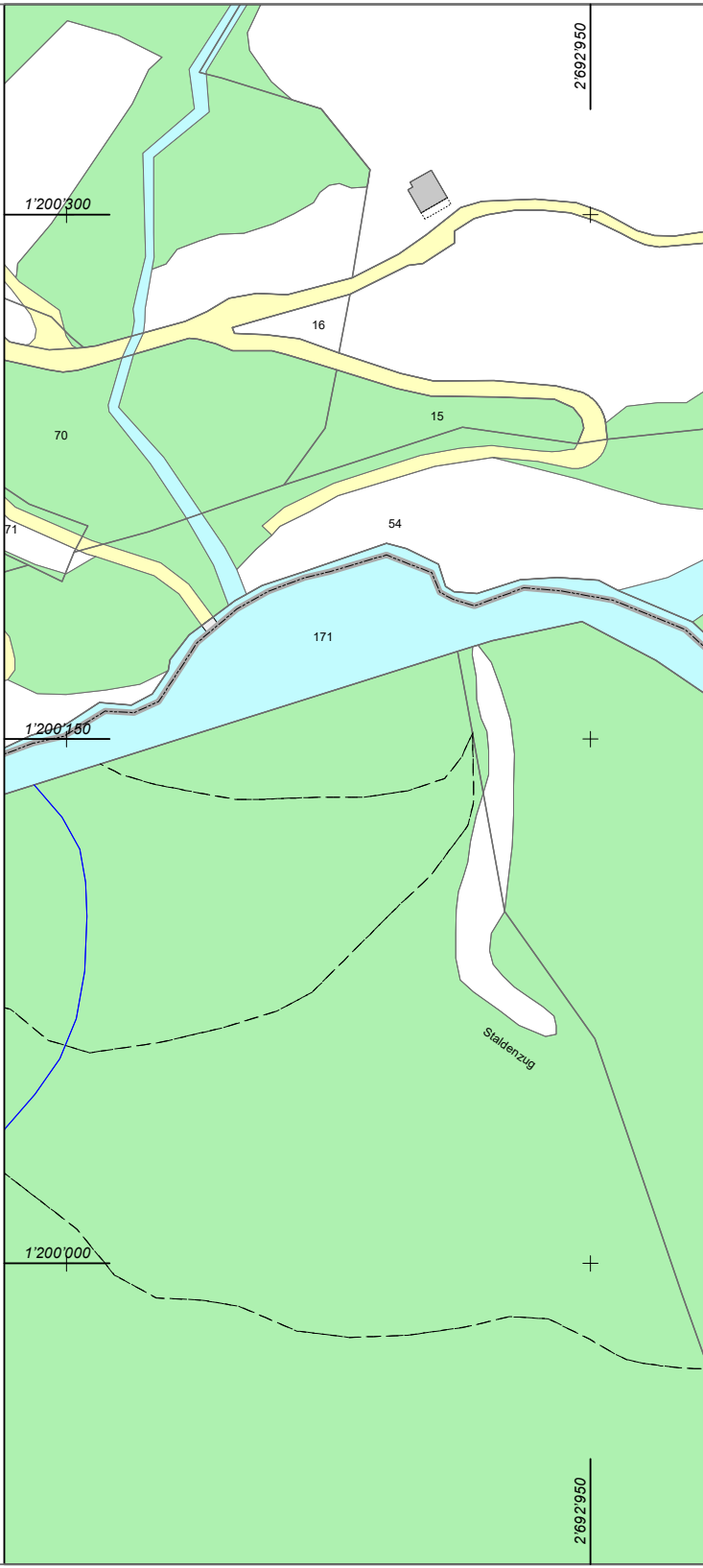

2’692’950
1’200’300
16
15
70
71
54
171
1’200’150
Staldenzug
1’200’000
2’692’950

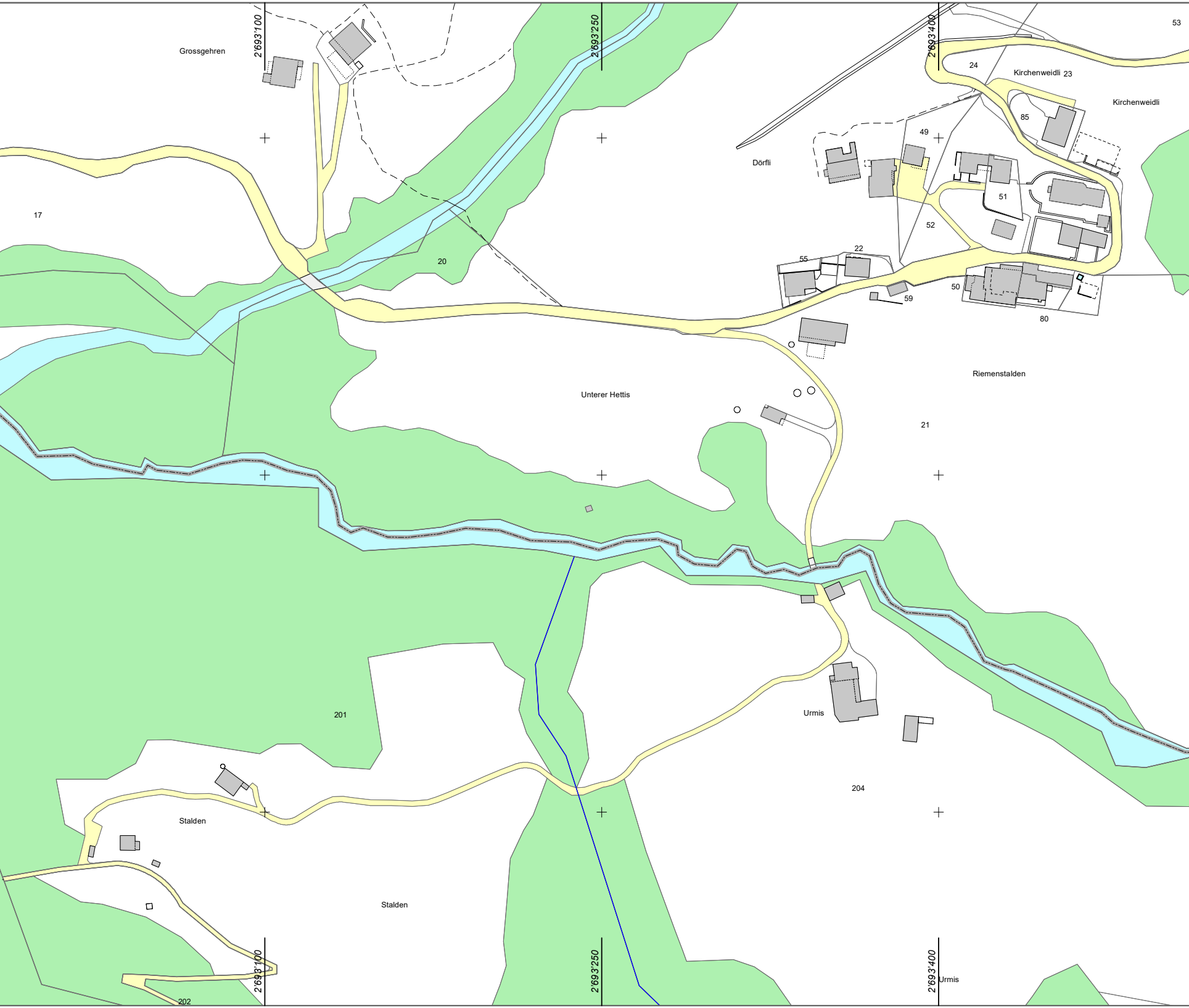
Grossgehren
2'693'100
2'693'250
2'693'400
53
24
Kirchenweidli
23
Kirchenweidli
85
49
Dörfli
51
52
17
20
22
55
59
50
80
Riemenstalden
Unterer Hettis
21
201
Urmis
204
Stalden
Stalden
202
2'693'100
2'693'250
2'693'400
Urmis

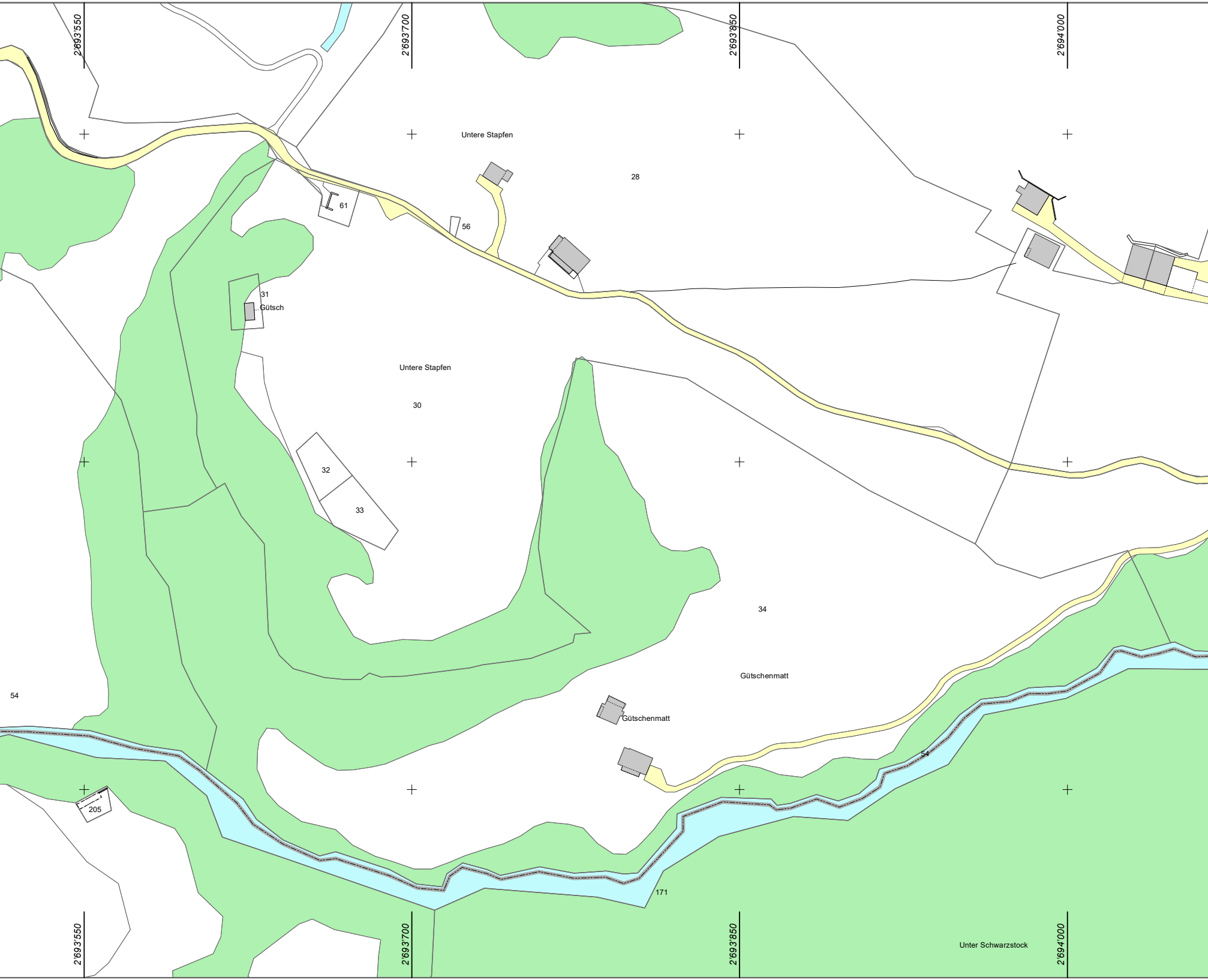
2'693'550
2'693'700
2'693'850
2'694'000
Untere Stapfen
28
61
56
31
Gütsch
Untere Stapfen
30
32
33
34
54
Gütschenmatt
Gütschenmatt
54
205
171
Unter Schwarzstock
2'693'550
2'693'700
2'693'850
2'694'000

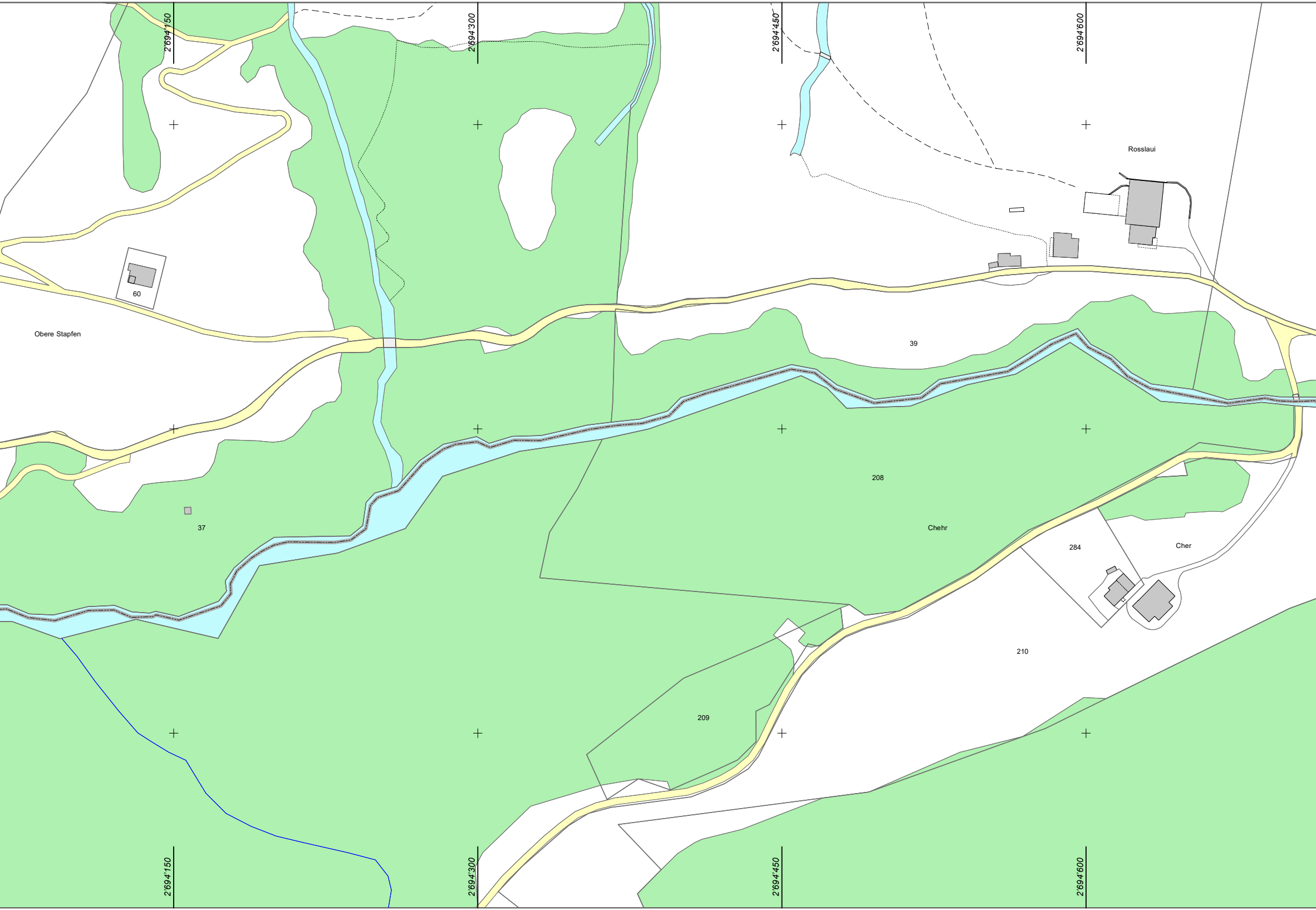
2'694'150
2'694'300
2'694'450
2'694'600
Rosslaui
60
Obere Stapfen
39
208
37
Chehr
284
Cher
210
209
2'694'150
2'694'300
2'694'450
2'694'600

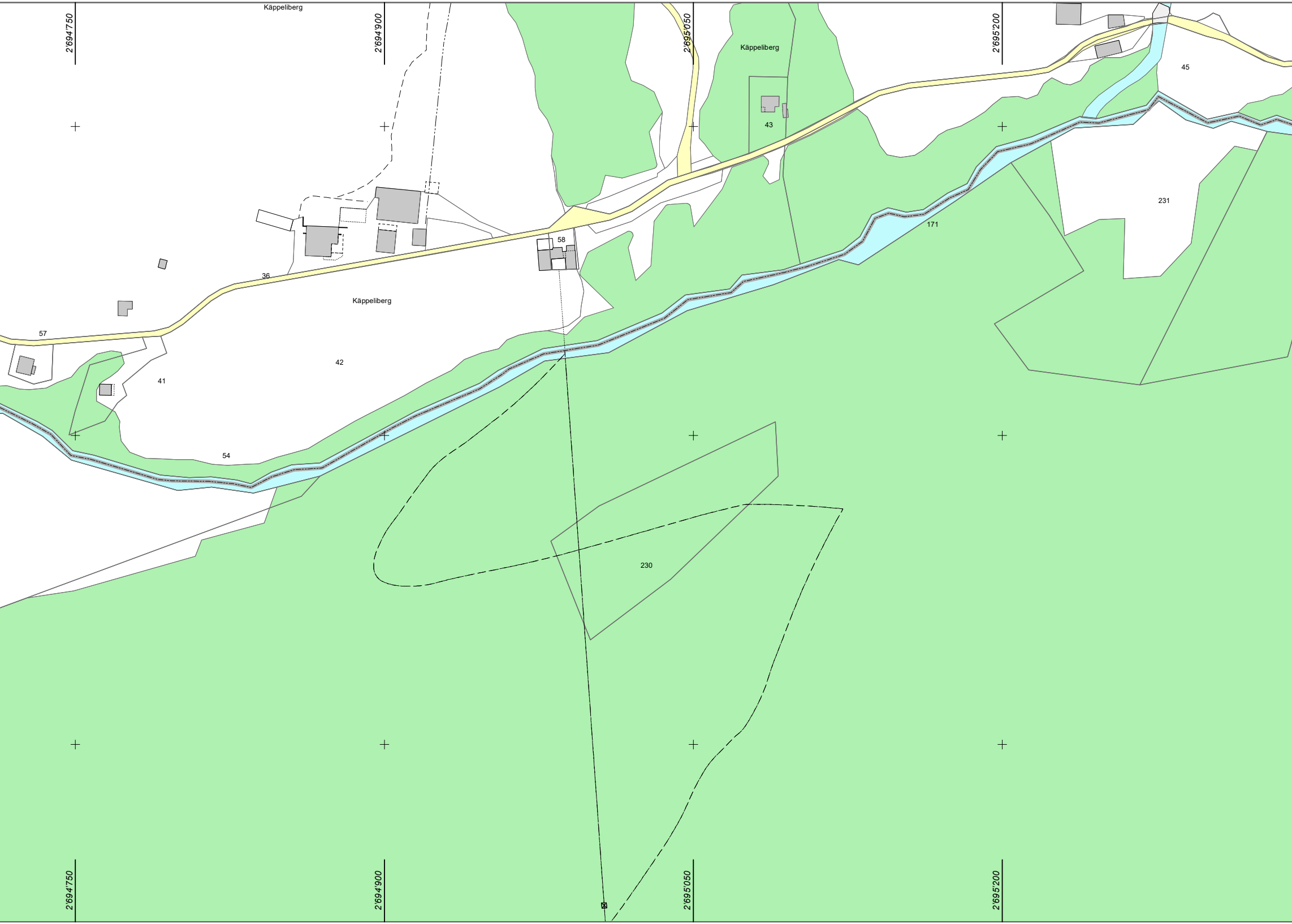
Käppeliberg
2'694'750
2'694'900
2'695'050
2'695'200
Käppeliberg
45
43
231
171
58
36
Käppeliberg
57
42
41
54
230
2'694'750
2'694'900
2'695'050
2'695'200

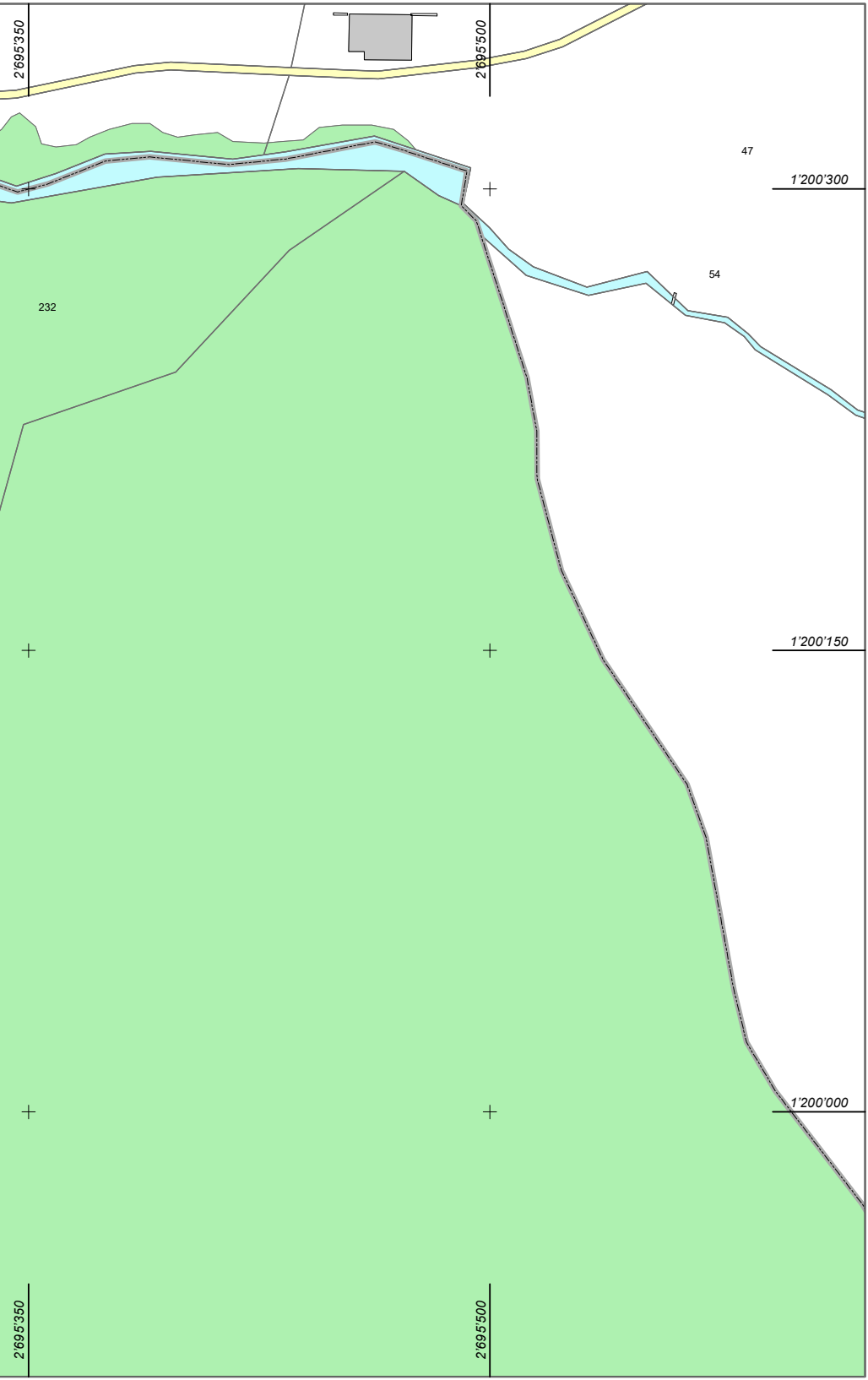
2’695’350
2’695’500
47
1’200’300
54
232
1’200’150
1’200’000
2’695’350
2’695’500