Kanton Uri

KANTON URI

Bachverlauf Riemenstaldnerbach
Übersichtsplan

Abschnitt 2: Mittellauf

Situation 1:1’000

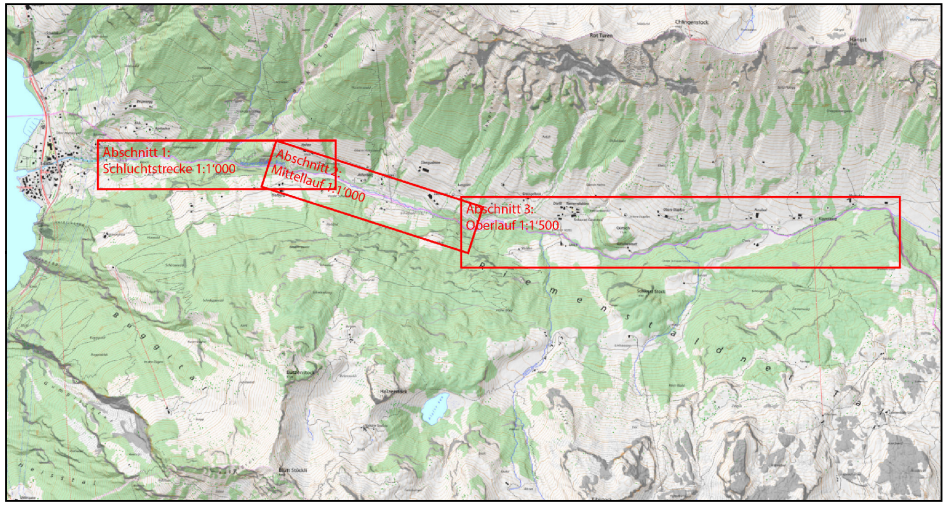
Abschnitt 1:
Schluchtstrecke 1:1'000
Abschnitt 2:
Mittellauf 1:1'000
Abschnitt 3:
Oberlauf 1:1'500

Format:	168 x 30	Plan-Nr:	2
Bearbeitung:	FKe	Freigabe:	KFr
Projektnr.:	34.02.1217.0012	Datum:	10.01.2020
Rev:			

Acht Grad Ost AG
Niederlassung Altdorf

Neuland 11
6460 Altdorf

T 043/500 43 00
F 043/500 43 49

altdorf@achtgradost.ch
www.achtgradost.ch

acht
grad
ost

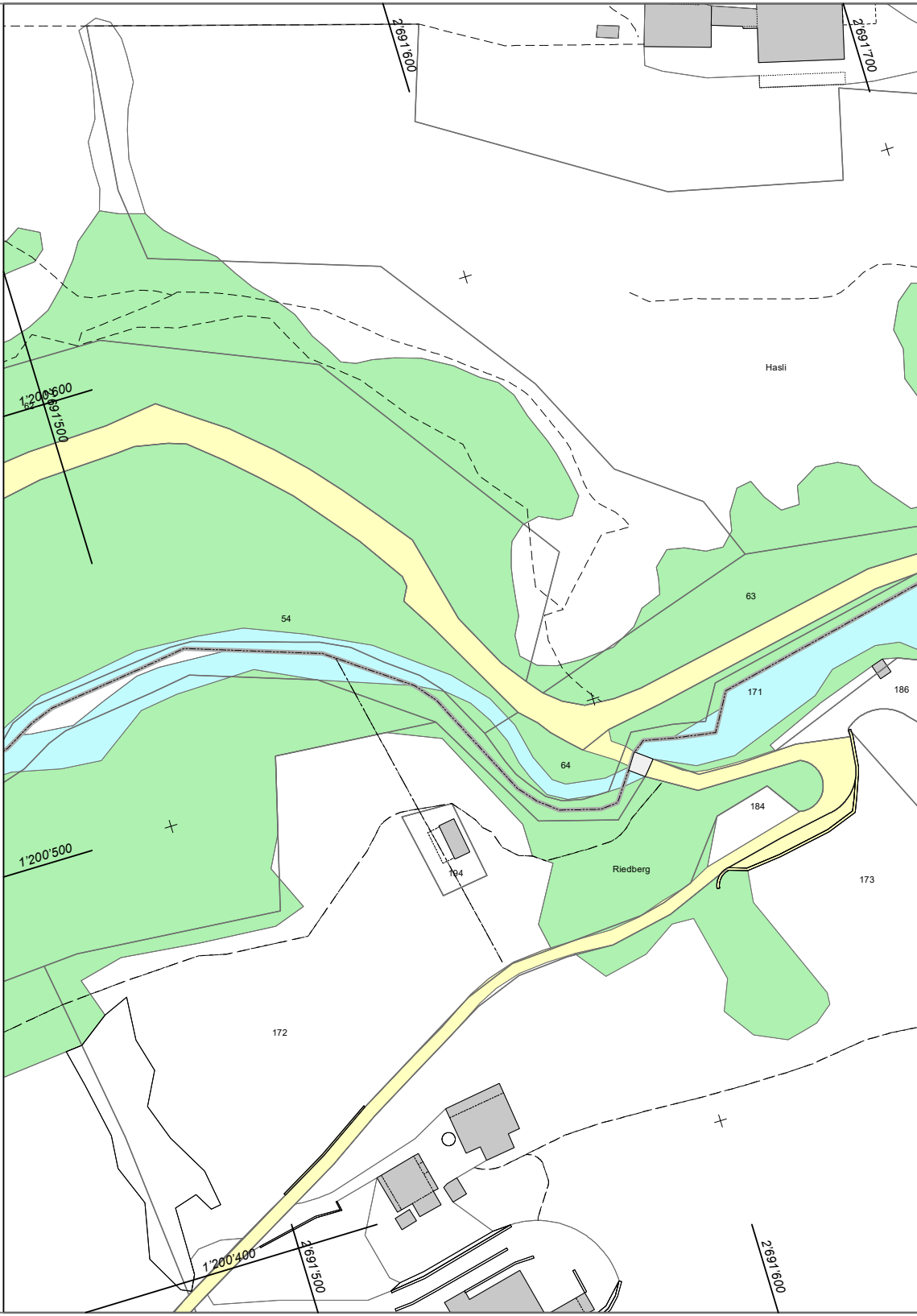
2'691'600
2'691'700
Hasli
1'200'600
2'691'500
54
63
171
186
64
184
1'200'500
194
Riedberg
173
172
1'200'400
2'691'500
2'691'600

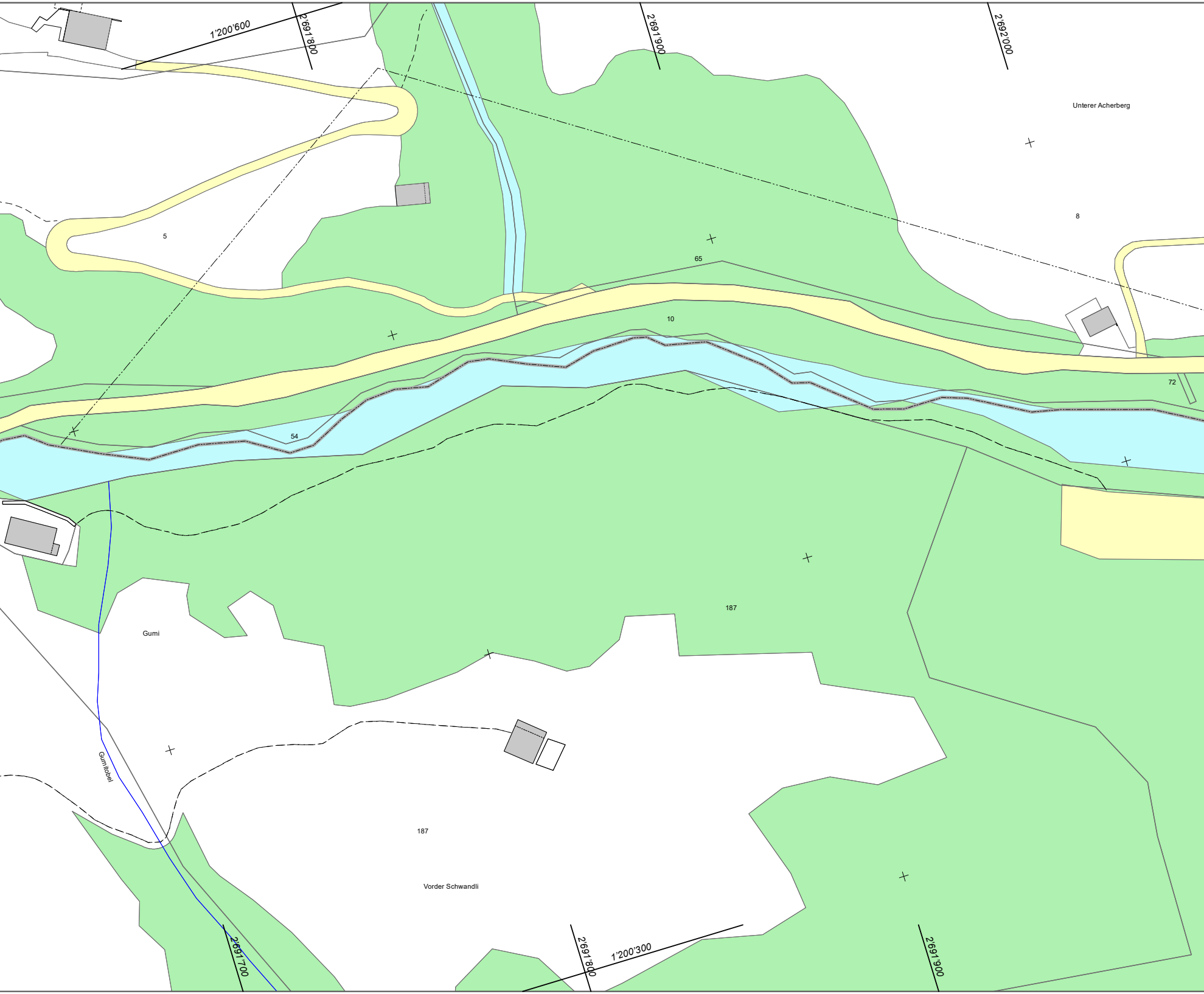
1'200'600
2'691'800
2'691'900
2'692'000
Unterer Acherberg
8
65
5
10
72
54
187
Gumi
Gumitobel
187
Vorder Schwandli
2'691'700
2'691'800
1'200'300
2'691'900

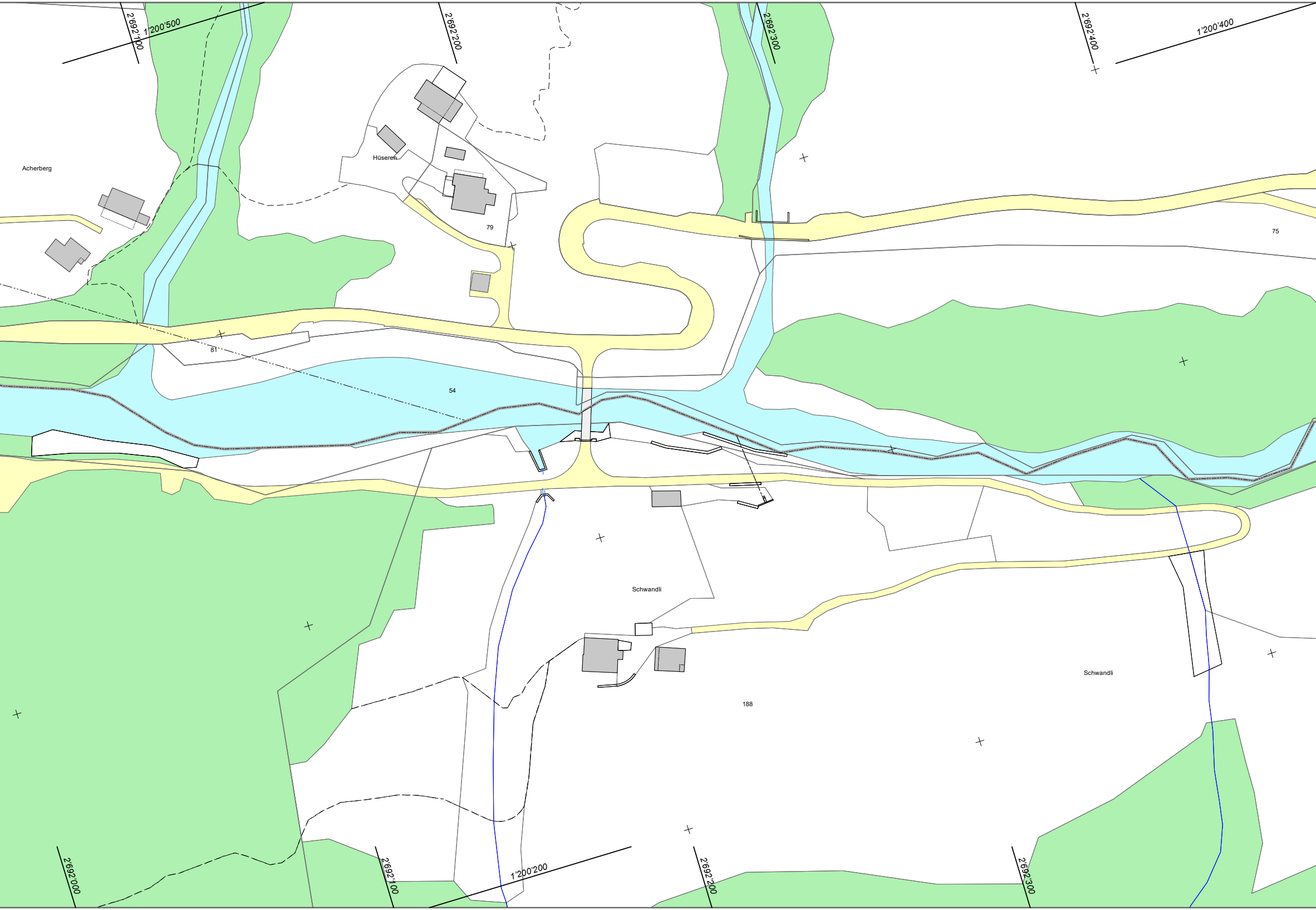
2'692'100
1'200'500
2'692'200
2'692'300
2'692'400
1'200'400
Acherberg
Hüseren
79
75
81
54
Schwandli
Schwandli
188
2'692'000
2'692'100
1'200'200
2'692'200
2'692'300

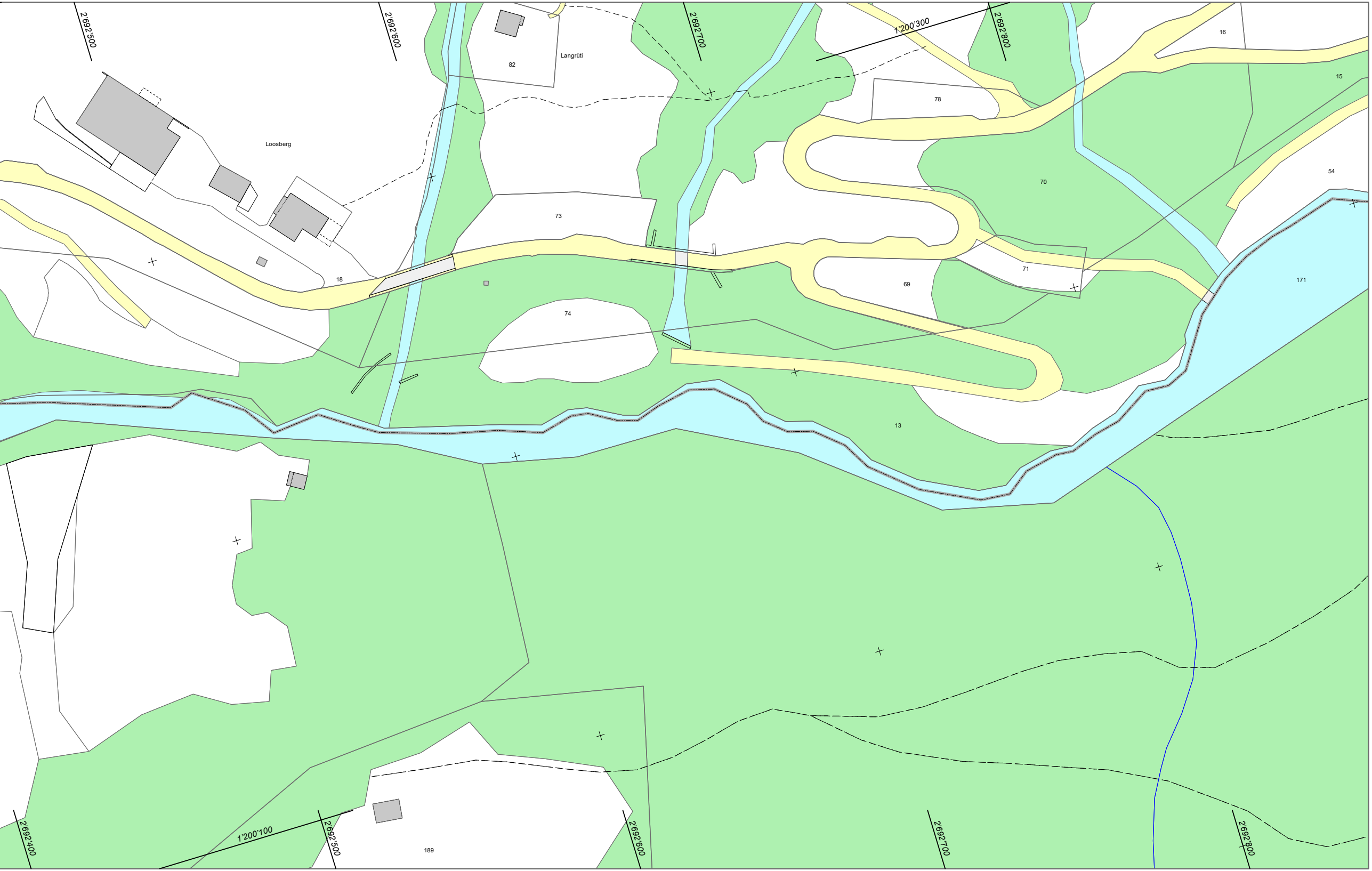
2'692'500
2'692'600
2'692'700
1'200'300
2'692'800
82
Langrüti
16
15
Loosberg
78
54
70
73
18
71
69
171
74
13
2'692'400
1'200'100
2'692'500
2'692'600
2'692'700
2'692'800
189