Kanton Uri

Bachverlauf Riemenstaldnerbach

Übersichtsplan

Abschnitt 1: Schluchtstrecke

Situation 1:1’000

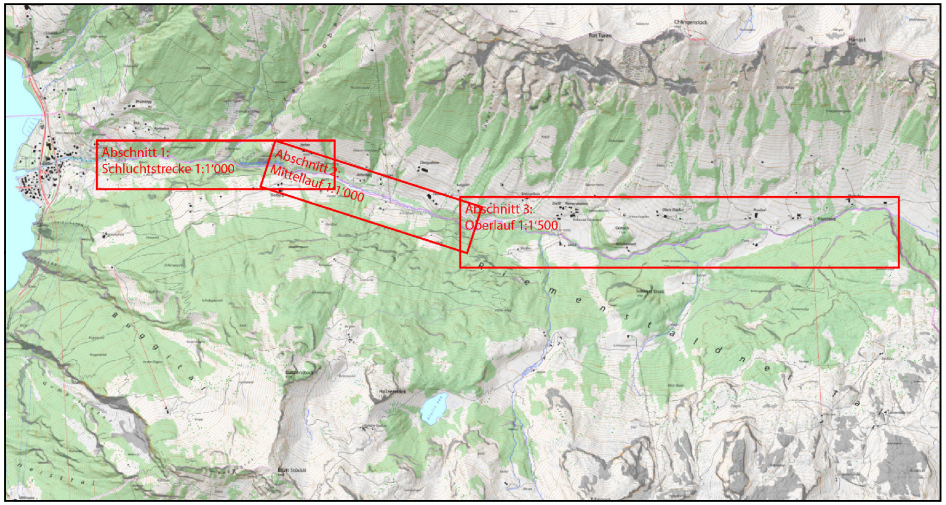

Abschnitt 1:
Schluchtstrecke 1:1'000
Abschnitt 2:
Mittellauf 1:1'000
Abschnitt 3:
Oberlauf 1:1'500

Format:	189 x 30	Plan-Nr:	1
Bearbeitung:	FKe	Freigabe:	KFr
Projektnr.:	34.02.1217.0012	Datum:	10.01.2020
Rev:			

Acht Grad Ost AG
Niederlassung Altdorf

Neuland 11
6460 Altdorf

T 043/500 43 00
F 043/500 43 49

altdorf@achtgradost.ch
www.achtgradost.ch

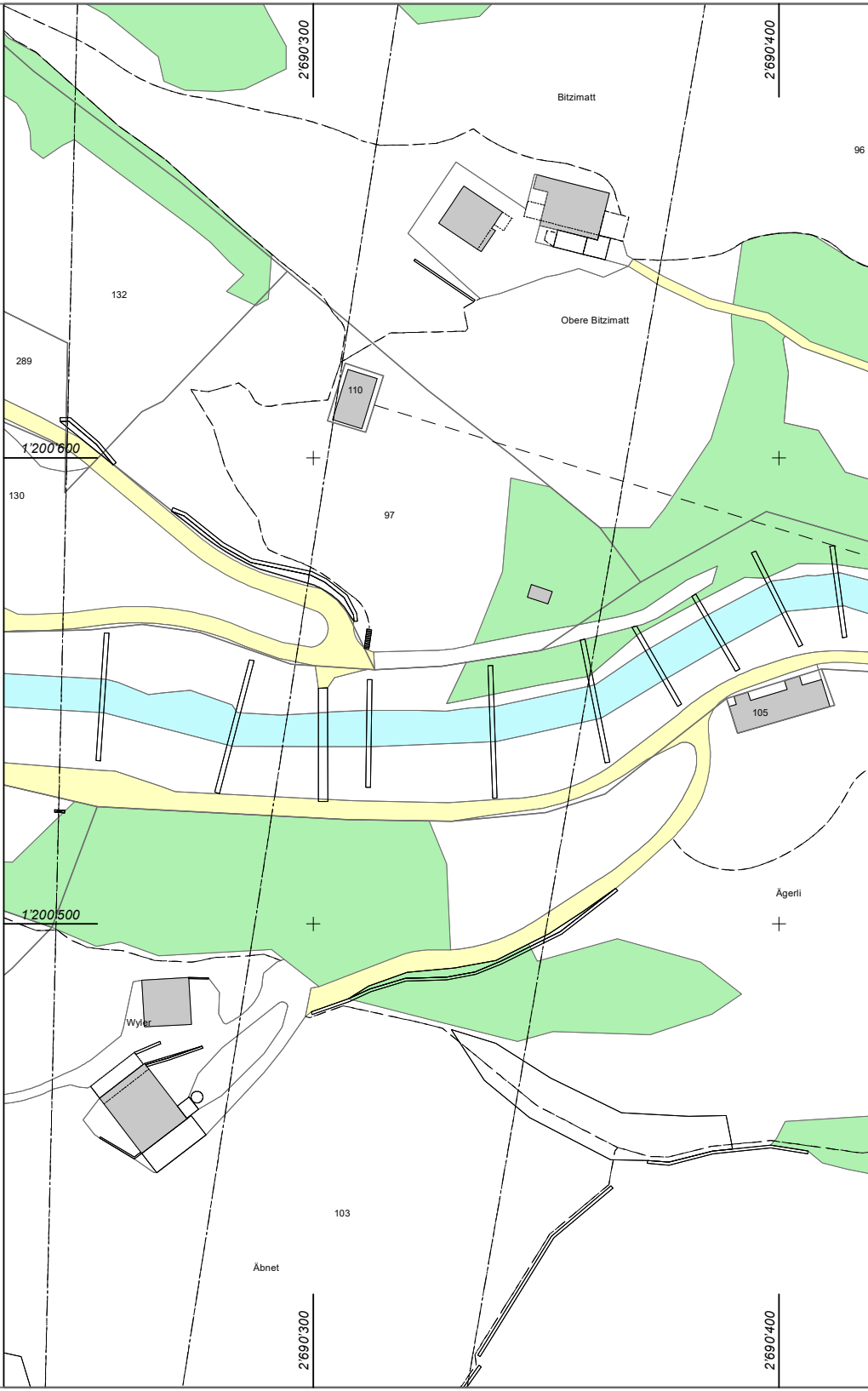

2'690'300
2'690'400
Bitzimatt
96
132
Obere Bitzimatt
289
110
1'200'600
130
97
105
1'200'500
Ägerli
Wyler
103
Äbnet
2'690'300
2'690'400

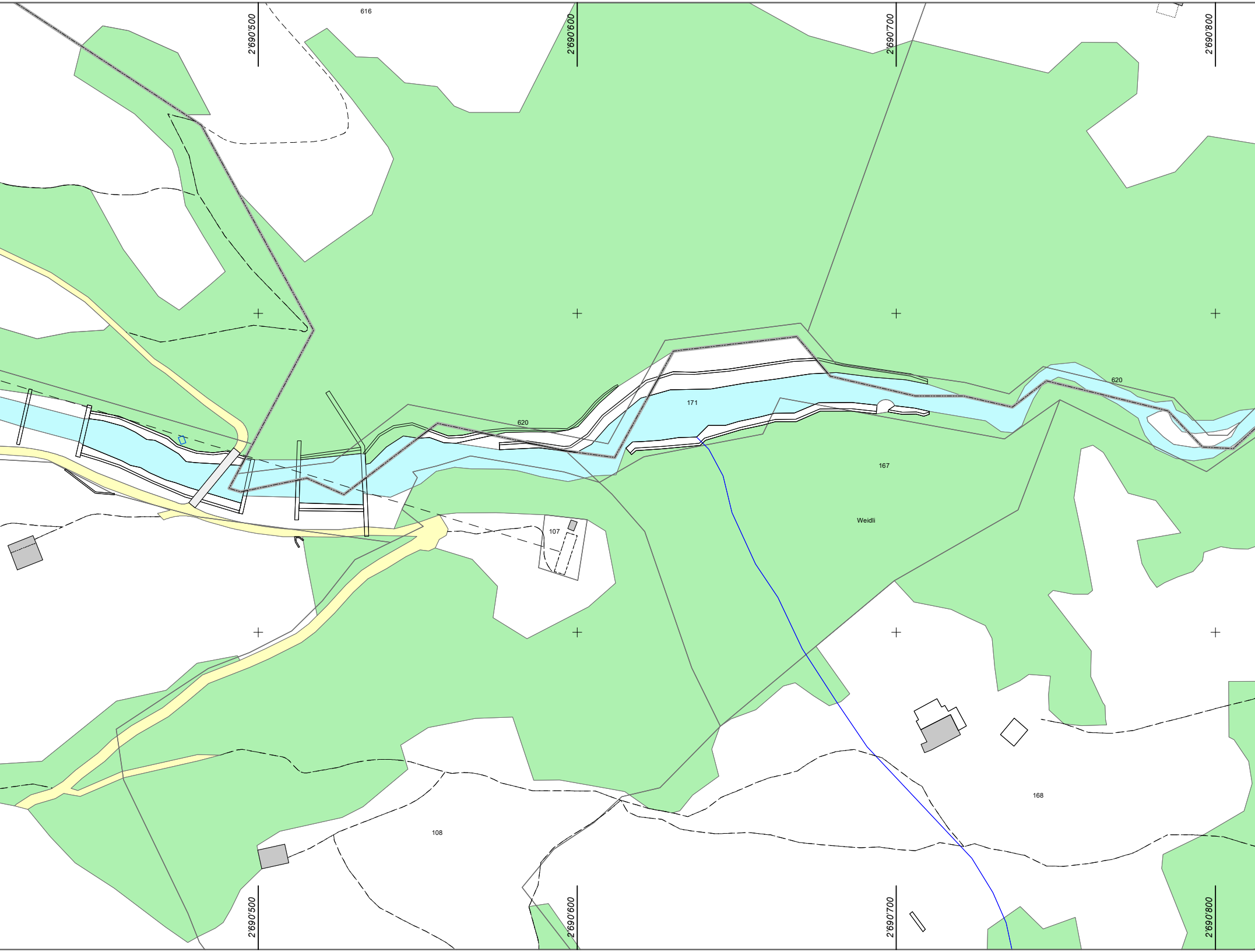
616
2'690'500
2'690'600
2'690'700
2'690'800
620
171
620
167
Weidli
107
168
108
2'690'500
2'690'600
2'690'700
2'690'800

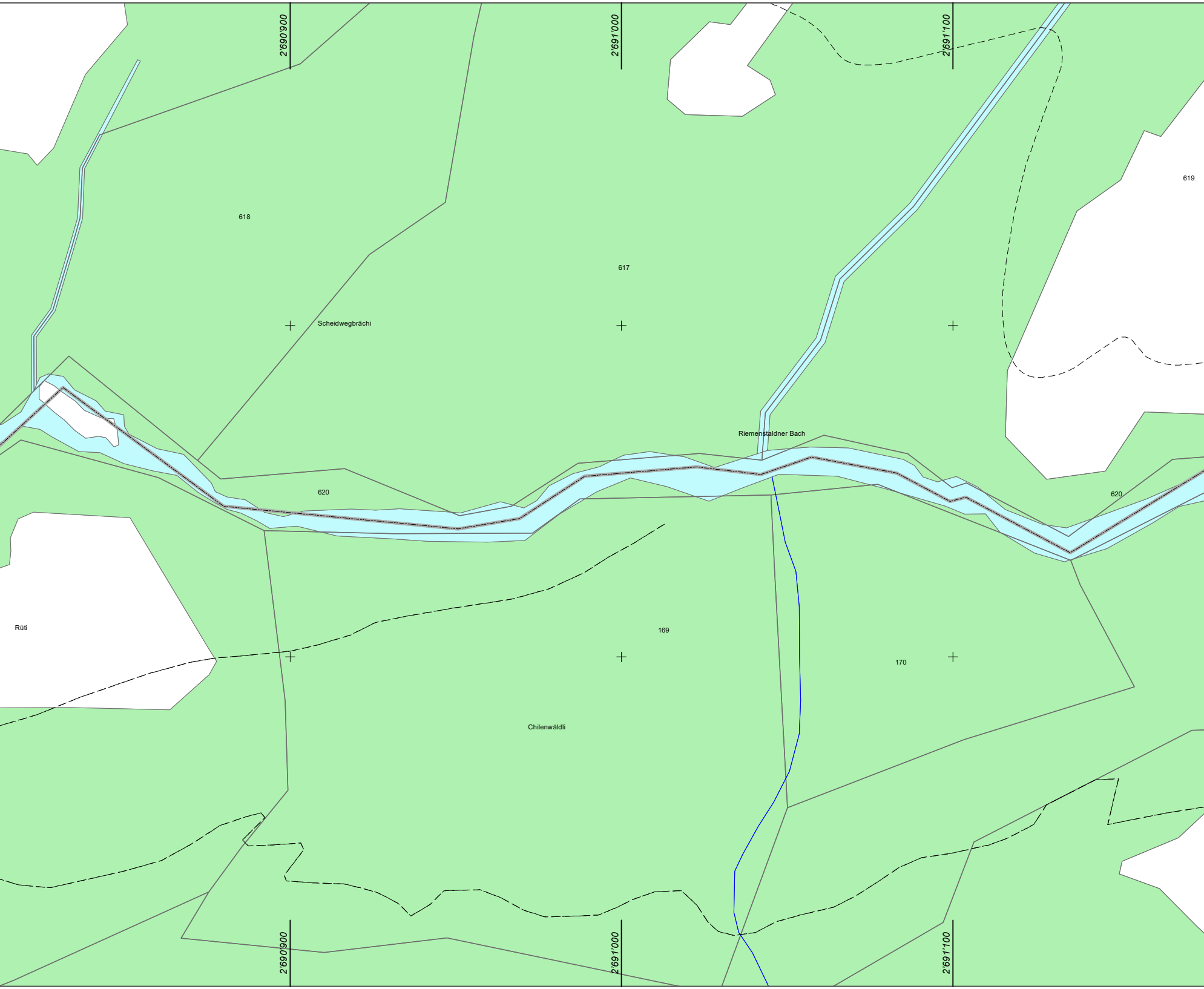
2'690'900
2'691'000
2'691'100
618
617
619
Scheidwegbrächi
Riemenstaldner Bach
620
620
Rüti
169
170
Chilenwäldli
2'690'900
2'691'000
2'691'100

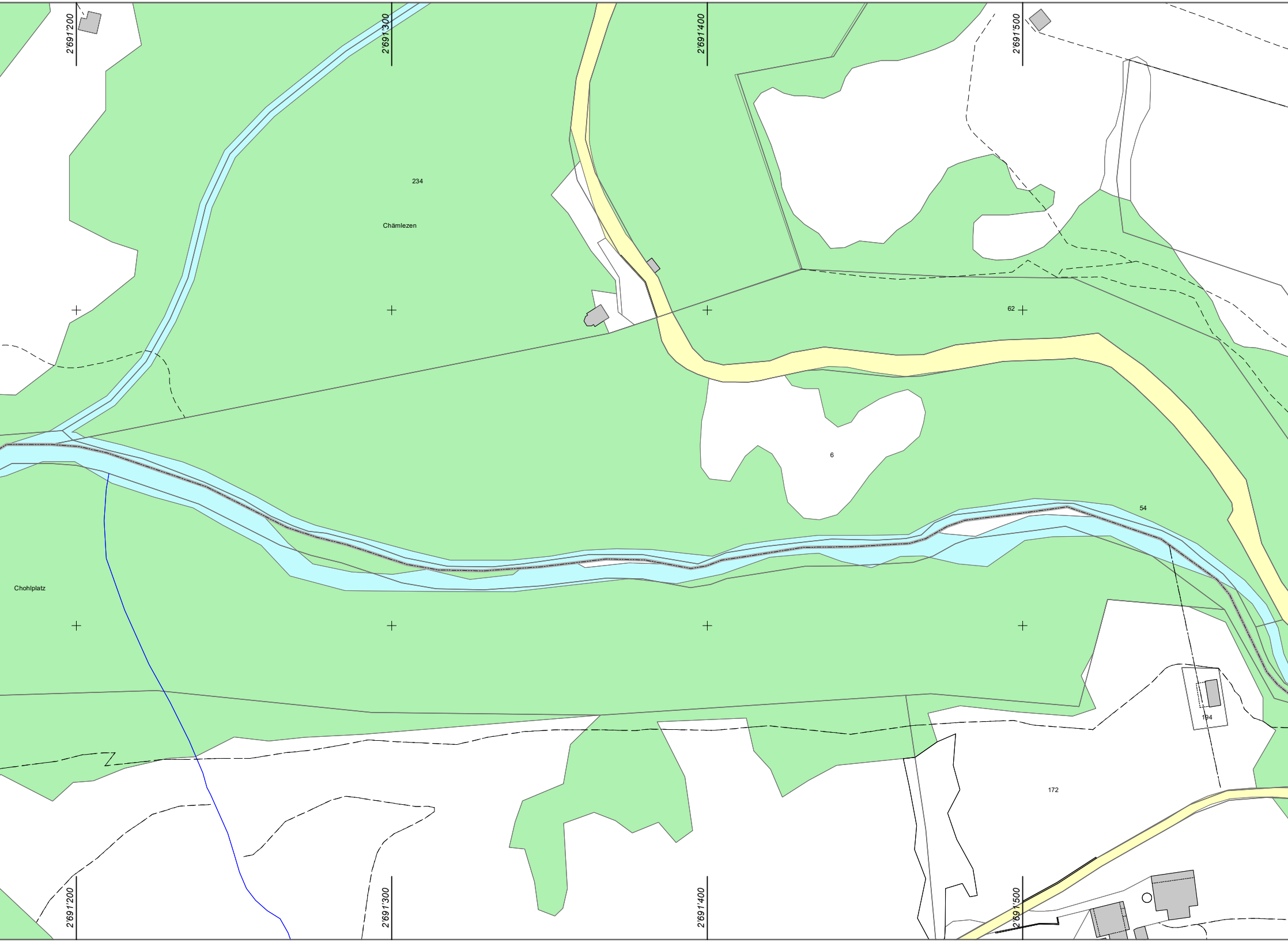
2'691'200
2'691'300
2'691'400
2'691'500
234
Chämlezen
62
6
54
Chohlplatz
194
172
2'691'200
2'691'300
2'691'400
2'691'500

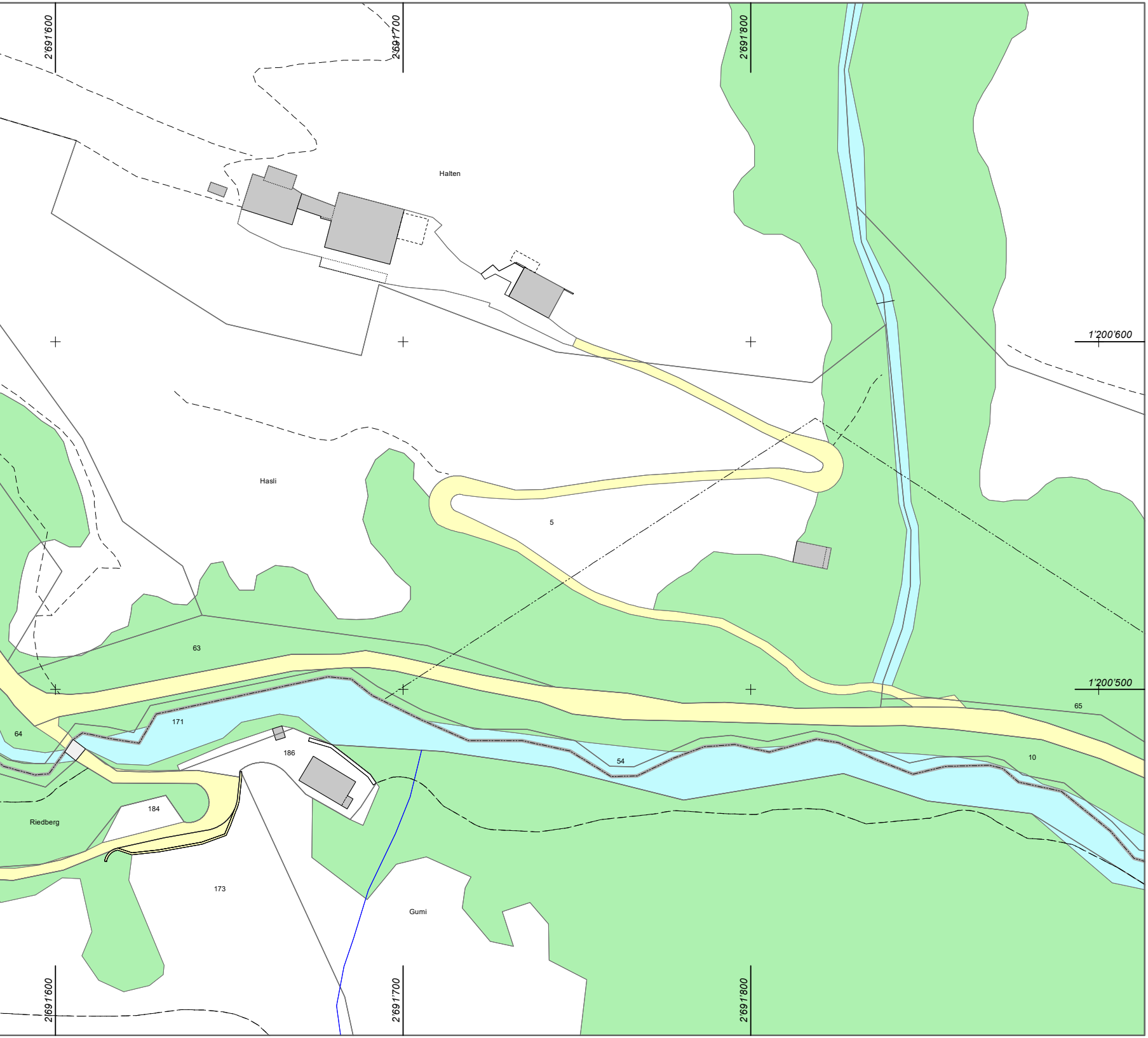

2'691'600
2'691'700
2'691'800
Halten
1'200'600
Hasli
5
63
1'200'500
65
64
171
186
54
10
184
Riedberg
173
Gumi
2'691'600
2'691'700
2'691'800